

TOWN OF MOOSOMIN

ZONING DISTRICT MAP

Exhibit 'B' of Zoning Bylaw No. 2021-XX




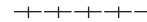








MAYOR

ADMINISTRATOR

APPROVED ON THE ____ DAY OF _____, 2021

MINISTRY OF GOVERNMENT RELATIONS

LEGEND

- | | | | |
|---|--------------------------|---|----------------------------|
|  | RESIDENTIAL LOW (R1) |  | HIGHWAY NO. 1 |
|  | RESIDENTIAL MEDIUM (R2) |  | RAILWAYS |
|  | DOWNTOWN COMMERCIAL (C1) |  | SEWAGE LAGOONS |
|  | REGIONAL COMMERCIAL (C2) |  | SEWAGE LAGOONS BUFFER 300m |
|  | INDUSTRIAL (M) |  | TOWN BOUNDARY |
|  | COMMUNITY SERVICE (CS) | | |
|  | URBAN HOLDING (UH) | | |

