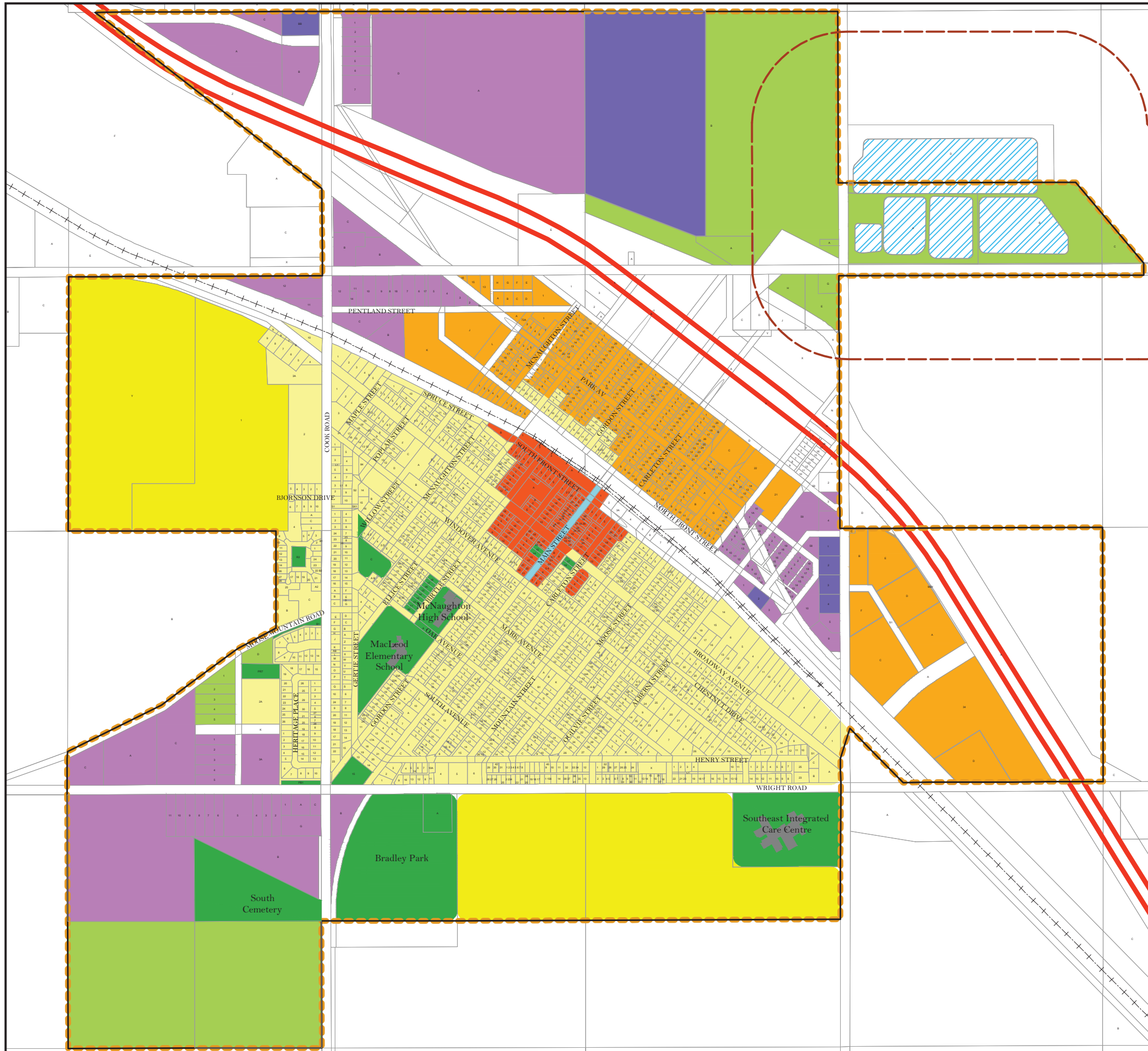
















TOWN OF MOOSOMIN

FUTURE LAND USE MAP

Exhibit 'A' of Official Community Plan Bylaw No. 2021-XX



LEGEND

- | | | | |
|---|-----------------------|---|----------------------------|
|  | EXISTING RESIDENTIAL |  | MAIN STREET |
|  | FUTURE RESIDENTIAL |  | HIGHWAY NO. 1 |
|  | REGIONAL COMMERCIAL |  | RAILWAYS |
|  | DOWNTOWN |  | SEWAGE LAGOONS |
|  | EXISTING INDUSTRIAL |  | SEWAGE LAGOONS BUFFER 300m |
|  | FUTURE INDUSTRIAL |  | TOWN BOUNDARY |
|  | PUBLIC / RECREATION | | |
|  | VACANT / AGRICULTURAL | | |

